LANDGATE COPY OF ORIGINAL NOT TO SCALE 04/11/2026 02:02 PM Request number: 70610987
www.landgate.wa.gov.au

DP 40033 (01)

ED/VER.	AMENDMENT	BY	SIGNATURE	DATE
1/2	REMOVE ONE SEC. 70A NOTIFICATION, ADD THREE NEW SEC. 70A NOTIFICATIONS AND AMEND DIMENSIONS OF LOTS 49-51 RECERTIFIED CORRECT	AUSPOM	D.T.	2.3.2004
1/3	LOTS 9000 & 9001 NOW ROAD & SEC. 136C EASEMENTS REMOVED RE-CERTIFIED CORRECT	DJH DT AUSPOM		8·3·4 24-3-2004
1/4	NOTIFICATION ADDED RECERTIFIED CORRECT	CGB AUSPOM	D.T.	25-3-2004 2-4-2004
1/5	SURVEY SHEET 4 NOW LODGED	DJH DJH		8·4·4

SURVEY CARRIED OUT UNDER REG 26A SPECIAL SURVEY AREA GUIDELINES

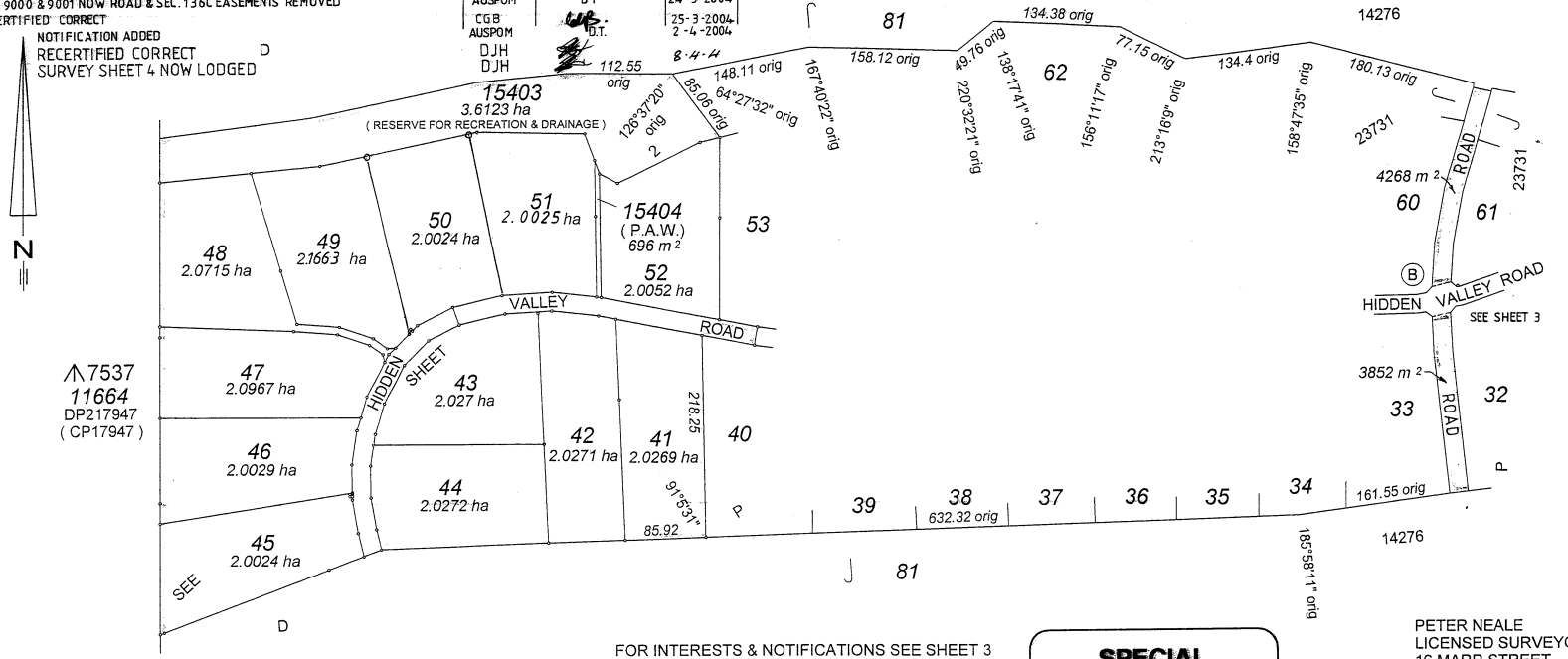

FOR INTERESTS & NOTIFICATIONS SEE SHEET 3

FOR ENLARGEMENT AT (B) SEE SHEET 3

SPECIAL SURVEY AREA SUBDIVISION

PETER NEALE
LICENSED SURVEYOR
16 MARR STREET
MYAREE W.A. 6154
PH - (08) 93303680

TYPE FREEHOLD
PURPOSE SUBDIVISION

PLAN OF

LOTS 41 - 52 (INCL) ,
15403 , 15404 AND ROADS

SSA YES / ~~NO~~

DISTRICT SWAN
FILE
LOCAL AUTHORITY SHIRE OF MUNDARING
TOWNSITE
LOCALITY PARKERVILLE

FORMER TENURE: LOT 801 ON D97277 C/T 2195 - 215
ON INDEX: BG34 (10) 6.8
FIELD BOOK: 78630, 81722, 92517

APPROVED BY
WESTERN AUSTRALIAN PLANNING COMMISSION
FILE 118516
FOR CHAIRMAN
DATE 5-4-2004

SURVEY FIRM

SCALE: 1 : 5000
ALL DISTANCE ARE IN METRES
0 50 100 150 200

IN ORDER FOR DEALINGS
SUBJECT TO
Sec 295(5) LGA
Sec 20A TPDA

FOR INSPECTOR OF PLANS & SURVEYS AUTHORIZED LAND OFFICER DATE 8.4.4

APPROVED REG 26A (4)
APPROVED 13·4·04
INSPECTOR OF PLANS & SURVEYS AUTHORIZED LAND OFFICER DATE

Department of Land Information

SURVEYOR'S CERTIFICATE - Reg 54
I A. QUINN
hereby certify that this is a correct representation of the survey and / or calculations from measurements recorded in the field book lodged for the purposes of this plan and that it complies with the relevant written law(s) in relation to which it is lodged.
Licensed Surveyor 12.1.04 Date

SURVEYOR'S CERTIFICATE - Compiled
I
hereby certify that this compiled plan
(a) is a correct and accurate representation of the survey(s) of the subject land ; and
(b) is in accordance with the relevant law in relation to which it is lodged.
Licensed Surveyor Date

LODGED
DATE 14 · 1 · 04
FEE PAID $ 880
ASSESS No. 406249

TYPE OF VALIDATION
FULL AUDIT
LEGAL COMPONENT
DOCKET 39283
CERTIFIED CORRECT 21.1.4
I.S.C.
F.S.C. 121/2004

DEPOSITED PLAN
40033

SHEET 1 OF 4
EDITION 1 VERSION 5

LASER PRINTED D.M.T.

LANDGATE COPY OF ORIGINAL NOT TO SCALE 04/11/2026 02:02 PM Request number: 70610987
www.landgate.wa.gov.au

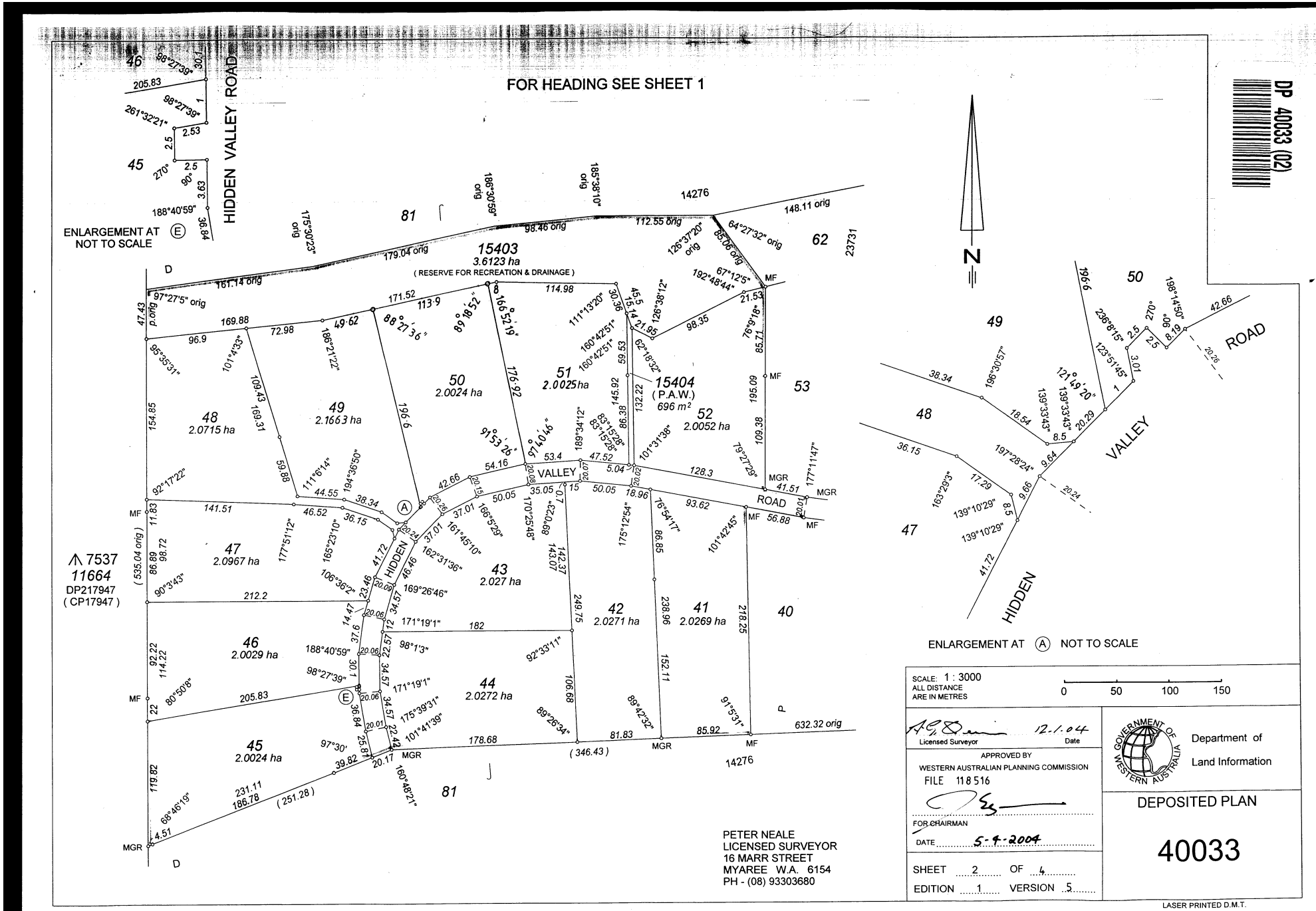

DP 40033 (02)

LANDGATE COPY OF ORIGINAL NOT TO SCALE 04/11/2026 02:02 PM Request number: 70610987
www.landgate.wa.gov.au

DP 40033 (03)

FOR HEADING SEE SHEET 1

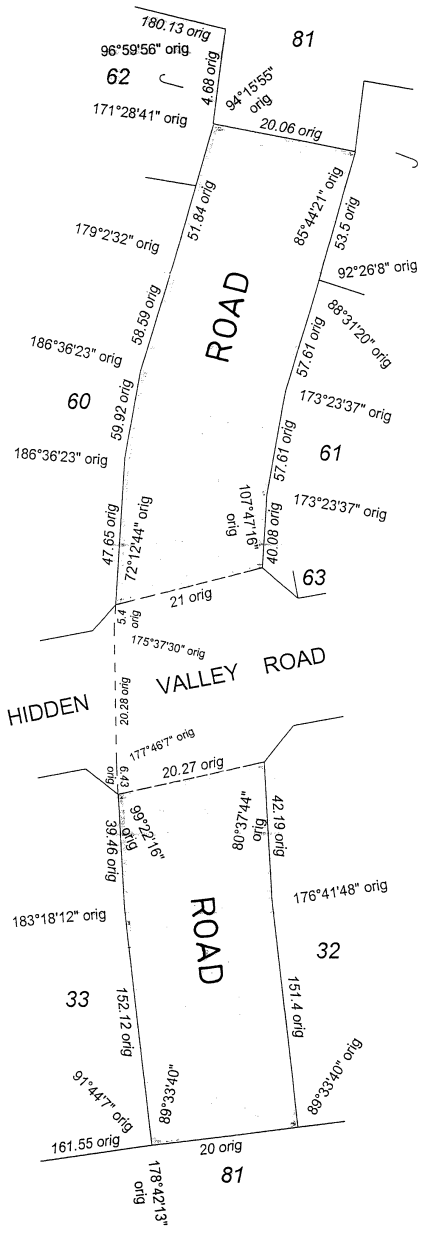

ENLARGEMENT AT (B) NOT TO SCALE

INTERESTS & NOTIFICATIONS

SUBJECT	PURPOSE	STATUTORY REFERENCE	ORIGIN	LAND BURDENED	BENEFIT TO	COMMENTS
LOT 15403	RESERVE FOR RECREATION & DRAINAGE	VESTS IN CROWN UNDER SECT 20A OF T.P. & D. ACT	THIS PLAN			
LOT 15404	P . A . W .	VESTS IN CROWN UNDER SECT 20A OF T.P. & D. ACT	THIS PLAN			
	NOTIFICATION	SEC. 70A OF THE T.L.A.	DOC. I 850373	LOTS 41 - 46		SHIRE OF MUNDARING
	NOTIFICATION	SEC. 70A OF THE T.L.A.	DOC. I 850374	LOTS 41 & 42		"
	NOTIFICATION	SEC. 70A OF THE T.L.A.	DOC. I 850372	LOTS 41 - 52		"
	NOTIFICATION	SEC. 70A OF THE T.L.A.	DOC. I 850371	LOTS 45 - 48		"

N

PETER NEALE
LICENSED SURVEYOR
16 MARR STREET
MYAREE W.A. 6154
PH - (08) 93303680

SCALE: ALL DISTANCE ARE IN METRES — NOT TO SCALE

12.1.04
Licensed Surveyor — Date

APPROVED BY
WESTERN AUSTRALIAN PLANNING COMMISSION
FILE 118516

FOR CHAIRMAN
DATE 5-4-2004

SHEET 3 OF 4
EDITION 1 VERSION 5

Department of Land Information

DEPOSITED PLAN

40033

LASER PRINTED D.M.T.

LANDGATE COPY OF ORIGINAL NOT TO SCALE 04/11/2026 02:02 PM Request number: 70610987
www.landgate.wa.gov.au

SURVEY CARRIED OUT UNDER REG 26A
SPECIAL SURVEY AREA GUIDELINES

ALL BEARINGS AND DISTANCES ON THIS SHEET ARE THE RESULT OF ADJUSTMENTS CARRIED OUT ON RAW FIELD OBSERVATIONS

GRID DATUM IS PERTH COASTAL GRID

FOR HEADING SEE SHEET 1

SURVEY INFORMATION ONLY
FINAL SURVEY SHEET

DP 40033 (04)

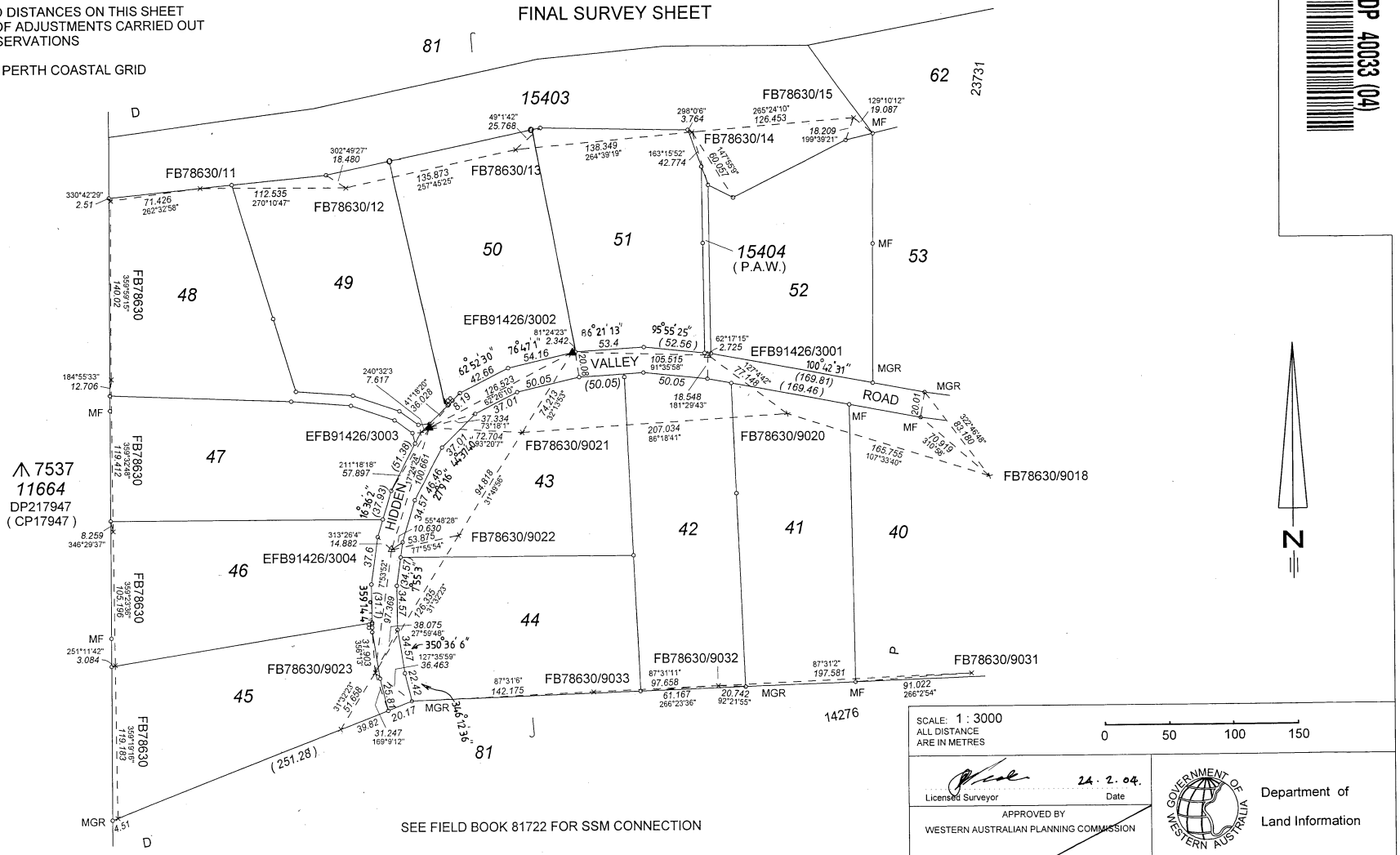

△ Denotes Permanent Control Mark (Deck Spike in bitumen)

▲ Denotes Permanent Survey Mark (Spike in concrete)

× Denotes Spike

PETER NEALE
LICENSED SURVEYOR
16 MARR STREET
MYAREE W.A. 6154
PH - (08) 93303680

SCALE: 1 : 3000
ALL DISTANCE ARE IN METRES
0 50 100 150

24. 2. 04.
Licensed Surveyor Date

APPROVED BY
WESTERN AUSTRALIAN PLANNING COMMISSION

FOR CHAIRMAN

DATE

SHEET 4 OF 4
EDITION 1 VERSION 5

Department of Land Information

DEPOSITED PLAN

40033

LASER PRINTED D.M.T.